

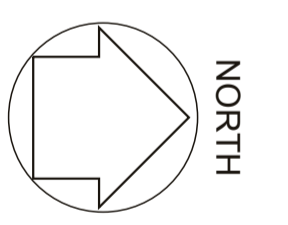


**Key**

-  Application site boundary
-  Land under the control of the applicant



- Note:**
1. For Primary Route General Arrangement refer to Scott Wilson drawing number 06\_4074\_CL\_100 -102.
  2. All drawn information outside the red line is for indicative purposes only

Rev A Minor realignment of application site boundary 05-06-09 LW  
 Rev B Amendment to application site boundary of ponds 17-11-09 LW  
 Rev C Amended in accordance with the latest engineer's Layout plan 23-11-09 LW/ TD

title	SPINE ROAD APPLICATION BOUNDARY	drawn	LW
		checked	TD
		scale	1:2000@A1
drawing no	A2246M/2.1/010 C	date	Mar.2009



## CLAY FARM, CAMBRIDGE

