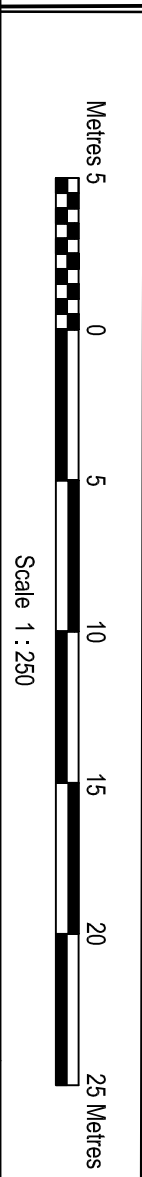


Client



Drawing Title

COUNTRYSIDE PROPERTIES
CLAY FARM, CAMBRIDGE
PRIMARY ROUTE SURFACE FINISHES
CROSSROADS



06_4074_SK35_PL3

Scale at A3 : 1:250


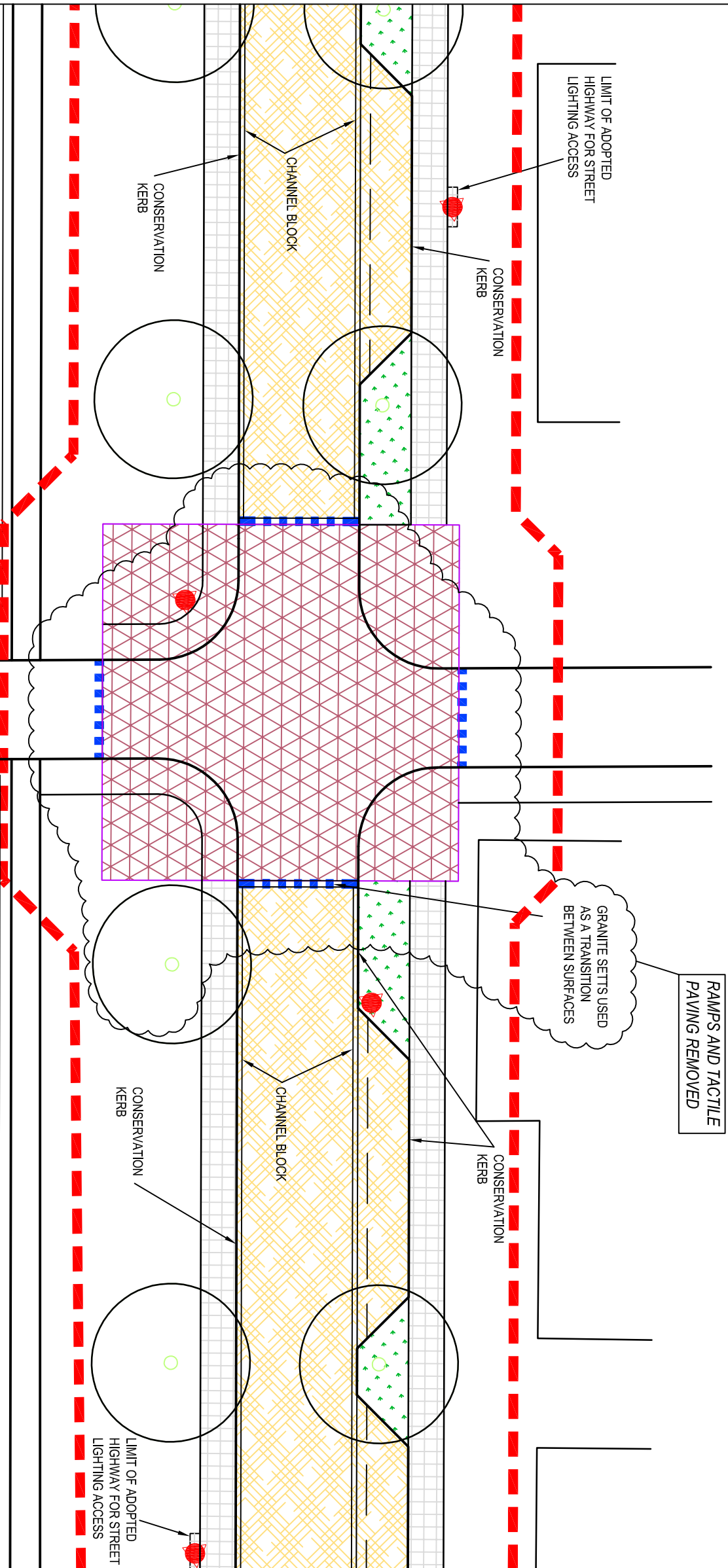
Drw	AMRP	App	TMN	Rev
Chk	TMN	Date	20.03.09	Date



www.scottwilson.com

Revisions Following Planning / Highway Comments AS ANNOTATED	Revisions Following Planning / Highway Comments	PLANNING APPLICATION ISSUE
AMRP	AMRP	AMRP
18.11.09.	29.10.09.	20.03.09.
PL3	PL2	PL1

Revision Details	By	Date	Suffix
Check	TMN		



- NOTES:
- ALL DRAWN INFORMATION OUTSIDE RED LINE IS FOR INDICATIVE PURPOSES ONLY.
 - FOR JUNCTION LOCATION SEE DRAWING NOS 06_4074_CL_100-CL_102
 - FOR DIMENSIONS REFER TO DRAWING NOS 06_4074_CL_103-CL_105

KEY

- CARRIAGEWAY / FOOTWAY - KEYBLOCK CHARCOAL
- ANTHRACITE BASALT BLOCK PAVING
- CYCLEWAY-DBM
- CYCLEWAY/FOOTWAY - COLOURED HRA
- FOOTWAY - DBM
- CYCLEWAY/FOOTWAY - COMPACTED GRAVEL
- PLANTING
- CARRIAGEWAY / PARKING AREAS - HRA
- TACTILE SLABS
- 75mm RAMP TO RAISED TABLE - GRANITE SETTS
- 4 ROWS OF GRANITE SETTS
- STREET LIGHTS
- TRAFFIC LIGHTS
- ROADSIGNS
- TREES
- APPLICATION SITE BOUNDARY (AREA INCLUDES FOR EARTHWORK BATTERS AND TREES)